














City of The Dalles





Map 2: 2006 UGB and Study Area With County Zoning

-  Existing 2006 UGB
-  Scenic Area Boundary
-  Study Area Boundary

NSA Zoning

-  (GMA) A-1(40, 80, 160)
-  (GMA) A-2 (20, 40, 80)
-  (GMA) Ag - Special
-  (GMA) Open Space
-  (GMA) Public Recreation
-  (GMA) RR (1, 2, 5, 10)
-  (SMA) A-1
-  (SMA) Open Space
-  (SMA) Public Recreation
-  BIA Land

County Zoning

-  A-1(40, 160)
-  F-1(80), F-2(80)
-  F-F(10)
-  R-1, R-R(5,10)

