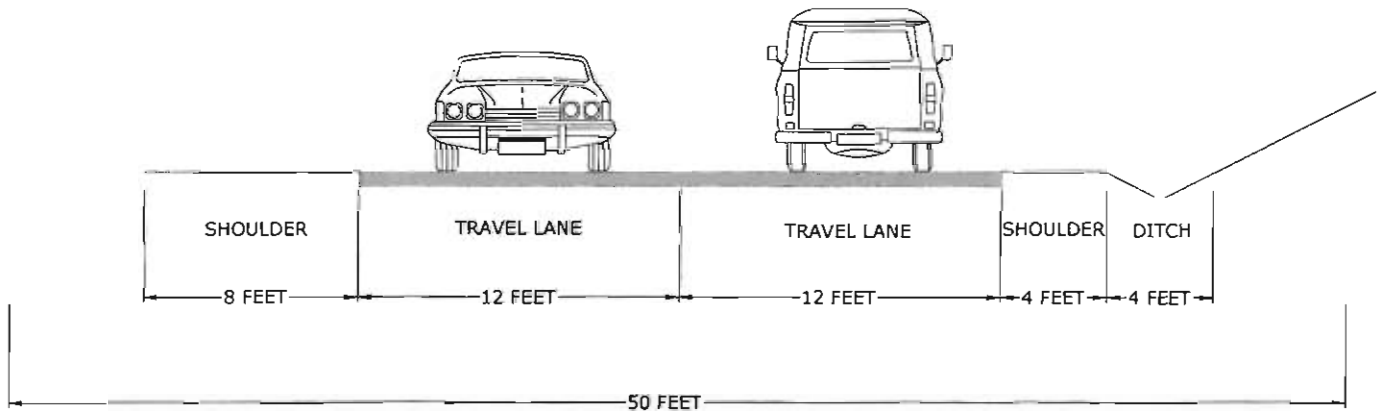


SUPPLEMENTAL INFORMATION

10.02.14

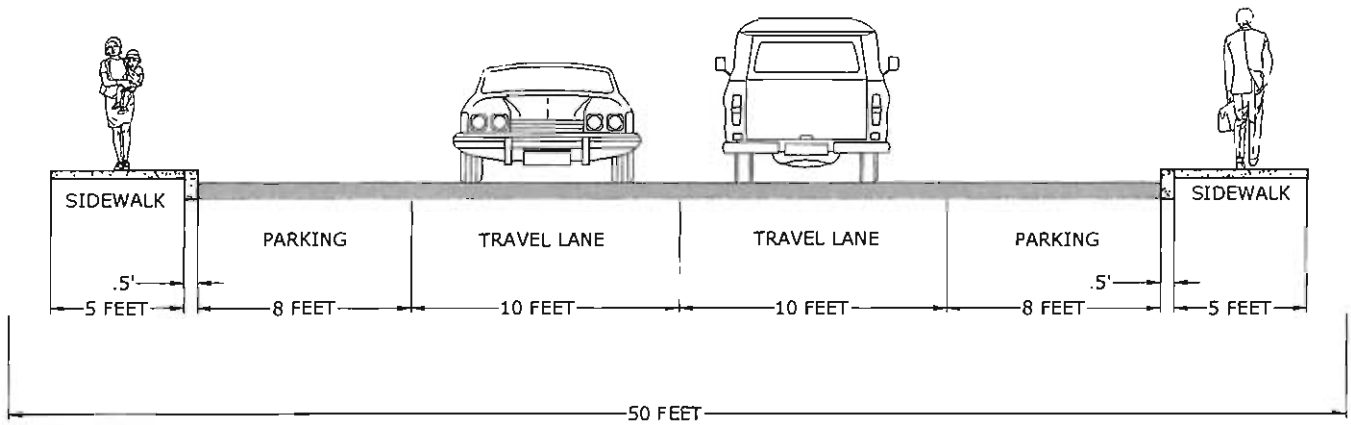
EAST 19TH STREET CROSS SECTION

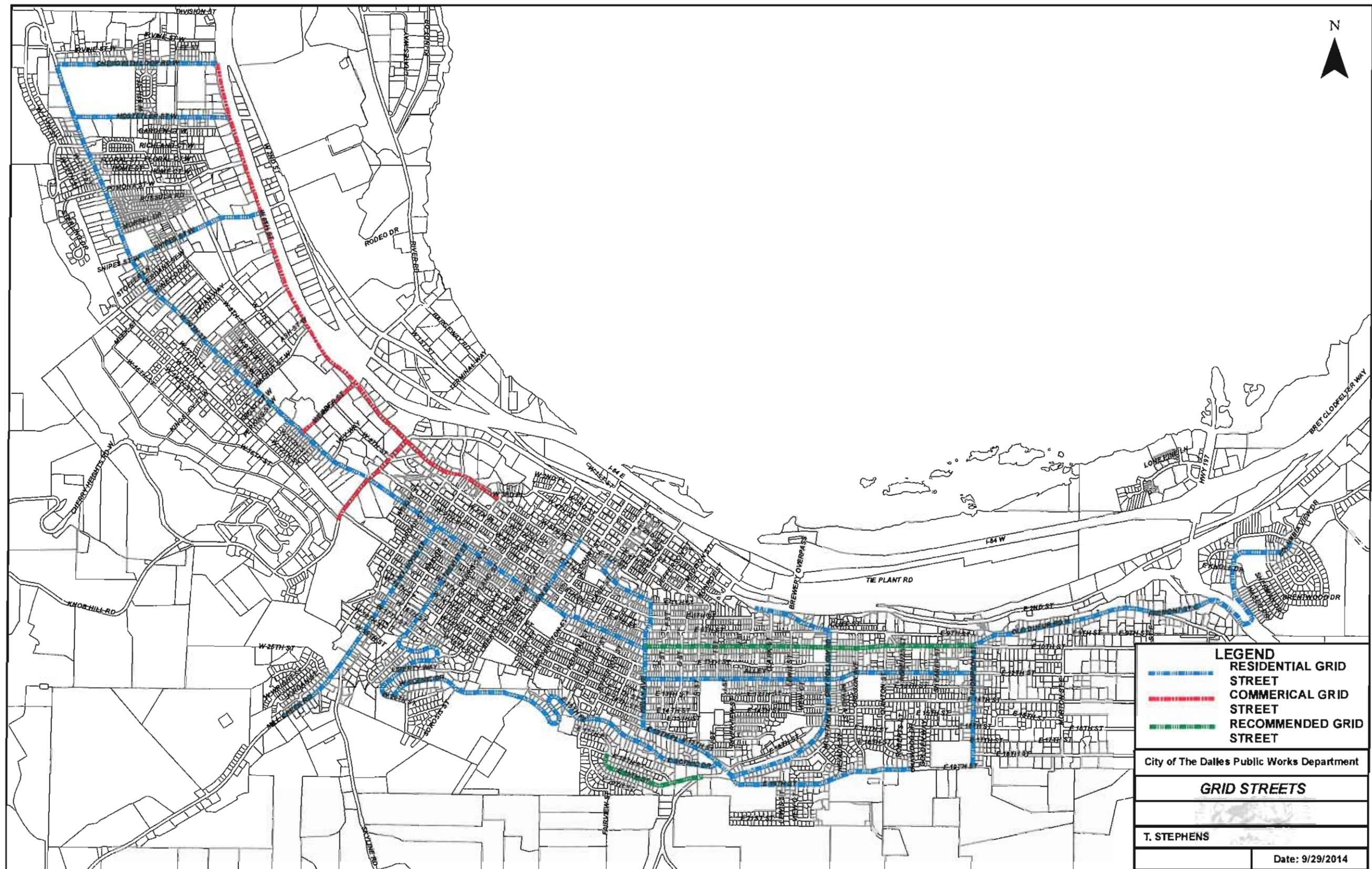
EAST 19TH STREET RIGHT-OF-WAY = 50 FEET
CURRENT CROSS SECTION @ DRY HOLLOW ROAD






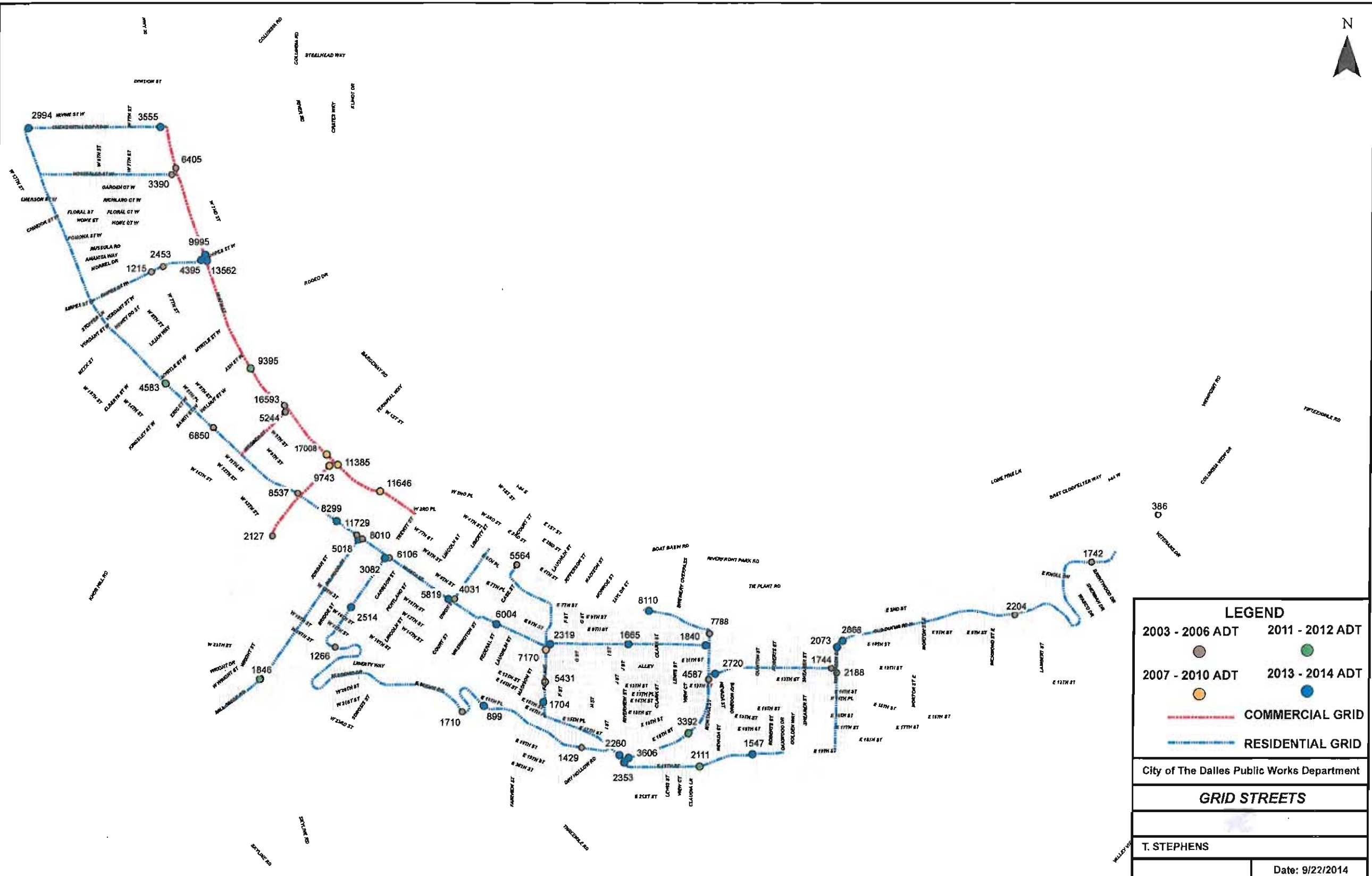
EAST 19TH STREET CROSS SECTION

EAST 19TH STREET RIGHT-OF-WAY = 60 FEET
CURRENT CROSS SECTION @ EAST 20TH STREET





LEGEND	
	RESIDENTIAL GRID STREET
	COMMERICAL GRID STREET
	RECOMMENDED GRID STREET
City of The Dalles Public Works Department	
GRID STREETS	
T. STEPHENS	
Date: 9/29/2014	



LEGEND	
2003 - 2006 ADT	2011 - 2012 ADT
2007 - 2010 ADT	2013 - 2014 ADT
COMMERCIAL GRID RESIDENTIAL GRID	
City of The Dalles Public Works Department	
GRID STREETS	
T. STEPHENS	
Date: 9/22/2014	